

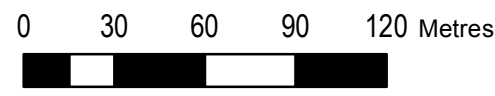


Brampton Conservation Area Article 4 Direction March 2017

Key

-  Conservation Area boundary
-  Buildings subject to Article 4 direction




1:2,500
at print size A3



This map is reproduced from Ordnance Survey material with the permission of Her Majesty's Stationary Office. Crown Copyright. Unauthorised reproduction infringes Crown Copyright and may lead to civil proceedings.
Newcastle Under-Lyme Borough Council - 100019654 - 2016

This Map remains the property of Newcastle-under-Lyme Borough Council and should only be used in connection with the purpose for which it was issued.



NEWCASTLE-UNDER-LYME
BOROUGH COUNCIL